









### MAP OF THE COURSE.

IT IS STRICTLY MANDATORY TO FOLLOW THE DIRECTION OF THE ARROWS IN ORDER TO NOT CREATE GATHERINGS.

BEFORE ENTERING IN THE RACE AREA YOU MUST GO AT THE CHECK IN (YELLOW RECTANGULAR IN THE MAP) WHERE YOU CAN GET THE BRACELET THAT ALLOWS TO MOVE FREELY. THIS PROCEDURE IS VALID ALSO FOR THE ACCOMPANISTS




-  1. ORGANIZER'S ZONE, HERE YOU CAN FIND ALSO THE AMBULANCE, THE BIBS AND BIBS AND ATHLETES RESTAURANTS;
-  2. RESERVED RACE ZONE TRAINER'S STATIONS, ABOVE THE WALL;
-  3. UNDER THE WALL IS THE JUDGES AND RESCUE AREA, IT IS UNPOSSIBLE TO STOP FOR LONG TIME, JUST A FAST CONTROL OF THE COURSE IS PERMITTED;
-  4. AREA CLOSED TO TRAFFIC RESERVED FOR ATHLETES AND STAFF;
-  5. POSITION OF THE GATE REFEREES;



6. POSITION OF THE CONTROLLERS;



7. WC;



8. BOARDING ZONE;



9. THE CAMPING ZONE IS INSIDE THE SOCCER FIELD(only tents and gazebos are allowed), THE VANS AND THE TRAILERS MUST BE PARKED CORRECTLY BEHIND THE BUILDING. FOR CAMPERS AND ROULOTTES PLEASE CONTACT THE ADMINISTRATION;



10. WC AND SHOWER (they are placed inside building circled with the blue line);



11. TRANSIT AREA FOR ATHLETES AND STAFF;



12. CAMPER AREA 150 MT;